

Viewpoint 9

Viewpoint Information

County: Oswego
City: Oswego
Location: West Side Riverfront Linear Park
Latitude, Longitude: 43.45937°N, 76.51166°W
Direction of View: North-Northeast
Distance to Project: 0.25 Miles

Environmental Data

Date Taken: 05/20/2020
Time: 0959 hrs.
Temperature: 63°F
Humidity: 41%
Visibility: 10 miles
Conditions Observed: Clear

Visual Resources

LSZ: Developed Waterfront
User Group: Resident, Tourist
Aesthetic Resource: West Side Riverfront Linear Park, City of Oswego, Oswego Port, Lake Ontario

Camera Information

Camera: Nikon D7100
Resolution: 24 megapixels
Lens Focal Length: 35 mm (53.6)
Camera Elevation: 255.5 feet

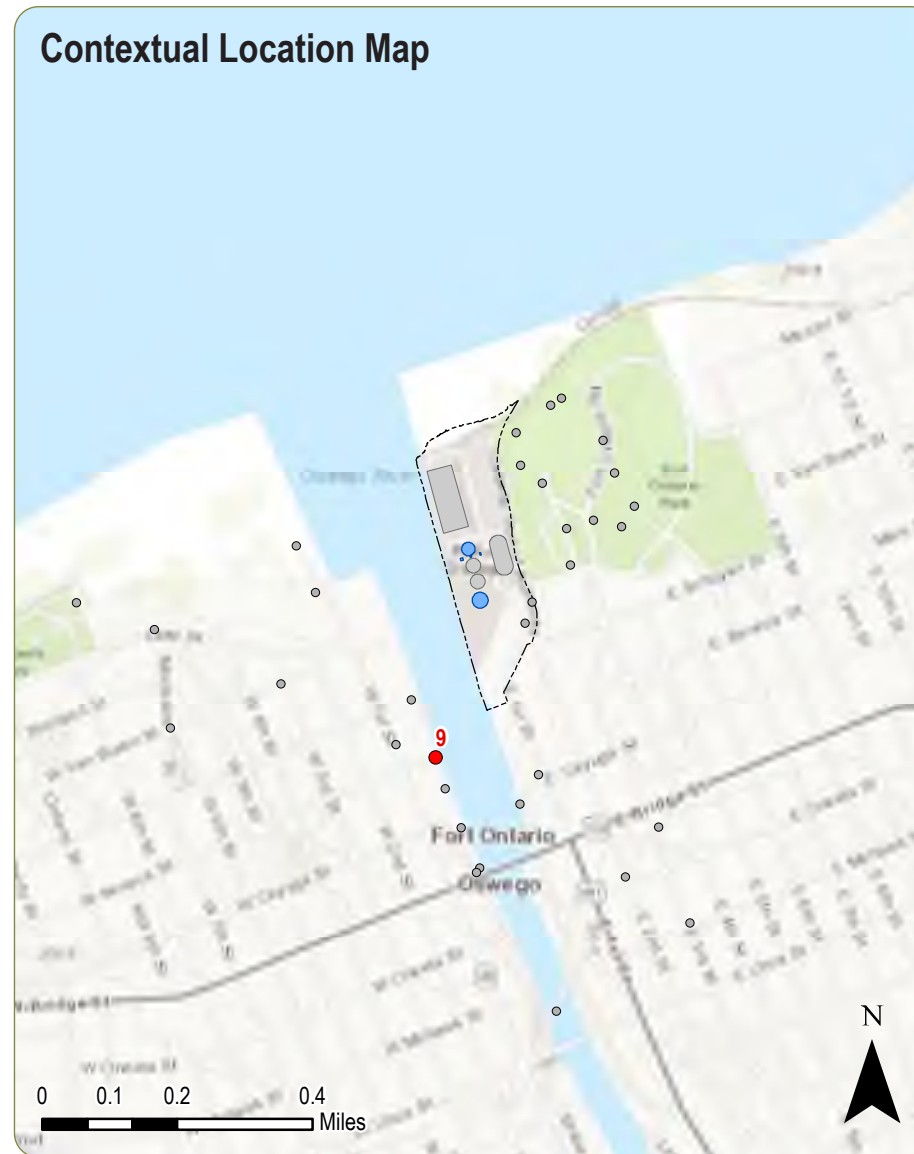
Project Information:

The construction of a new storage dome, repurposing of storage dome #1 into silo #1, construction of a grain elevator tower, construction of a truck/rail loading tower, and the construction of a new control center building.

Viewing Instructions:

Printed at 100% the resulting simulation size is 15 inches wide by 10 inches high. At this size and focal length, the simulation should be viewed from a distance 23 inches.

Contextual Location Map



Detailed Location Map



Context Photo: View to the North-Northwest



Context Photo: View to the North



Simulation Photo: View to the North-Northeast



Context Photo: View to the Northeast

Port of Oswego Agriculture Center Expansion Project

City of Oswego, Oswego County, New York

Viewpoint 9 - West Side Riverfront Linear Park, Oswego

Appendix A: Sheet 1 of 6

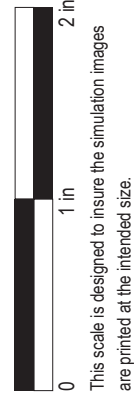


Existing Conditions



This scale is designed to insure the simulation images are printed at the intended size.

Proposed Conditions



Viewpoint 31

Viewpoint Information

County: Oswego

City: Oswego

Location: Fort Ontario State Historic Site

Latitude, Longitude: 43.46545°N, 76.50637°W

Direction of View: Southwest

Distance to Project: 0.20 Miles

Environmental Data

Date Taken: 05/20/2020

Time: 1246 hrs.

Temperature: 71°F

Humidity: 29%

Visibility: 10 miles

Conditions Observed: Clear

Visual Resources

LSZ: Developed Waterfront

User Group: Resident, Tourist

Aesthetic Resource: Fort Ontario State Historic Site, City of Oswego, Oswego Port, Lake Ontario

Camera Information

Camera: Nikon D7100

Resolution: 24 megapixels

Lens Focal Length: 35 mm (53.6)

Camera Elevation: 297.5 feet

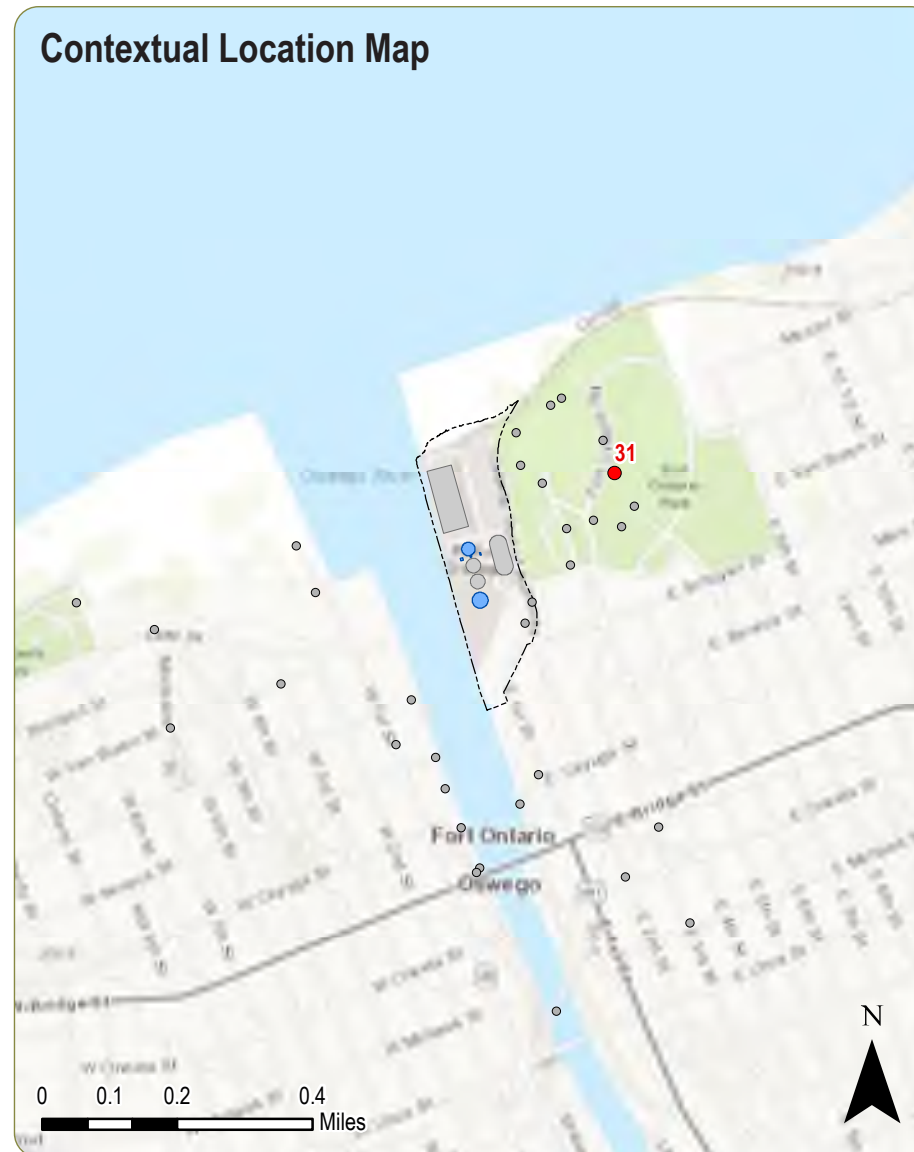
Project Information:

The construction of a new storage dome, repurposing of storage dome #1 into silo #1, construction of a grain elevator tower, construction of a truck/rail loading tower, and the construction of a new control center building.

Viewing Instructions:

Printed at 100% the resulting simulation size is 15 inches wide by 10 inches high. At this size and focal length, the simulation should be viewed from a distance 23 inches.

Contextual Location Map



Detailed Location Map



Context Photo: View to the South-Southeast



Context Photo: View to the South



Context Photo: View to the South-Southwest



Simulation Photo: View to the Southwest

Port of Oswego Agriculture Center Expansion Project

City of Oswego, Oswego County, New York

Viewpoint 31- Fort Ontario State Historic Site, Oswego

Appendix A: Sheet 4 of 6

Existing Conditions



Proposed Conditions

